

THE SHOPPES ON COLLEGE MALL ROAD

College Mall Road | Bloomington, Indiana

9-1

FEATURES

- 22-foot glass storefronts
- High visibility
- Unique architecture
- Covered walkways, professional landscaping
- Three entrances with front door parking

DEMOGRAPHICS

Population	
1 mi.	8,943
3 mi.	66,105
5 mi.	89,255
Households	
1 mi.	4,229
3 mi.	25,279
5 mi.	35,099
Avg Fam HH Inc	
1 mi.	\$70,832
3 mi.	\$50,929
5 mi.	\$50,407



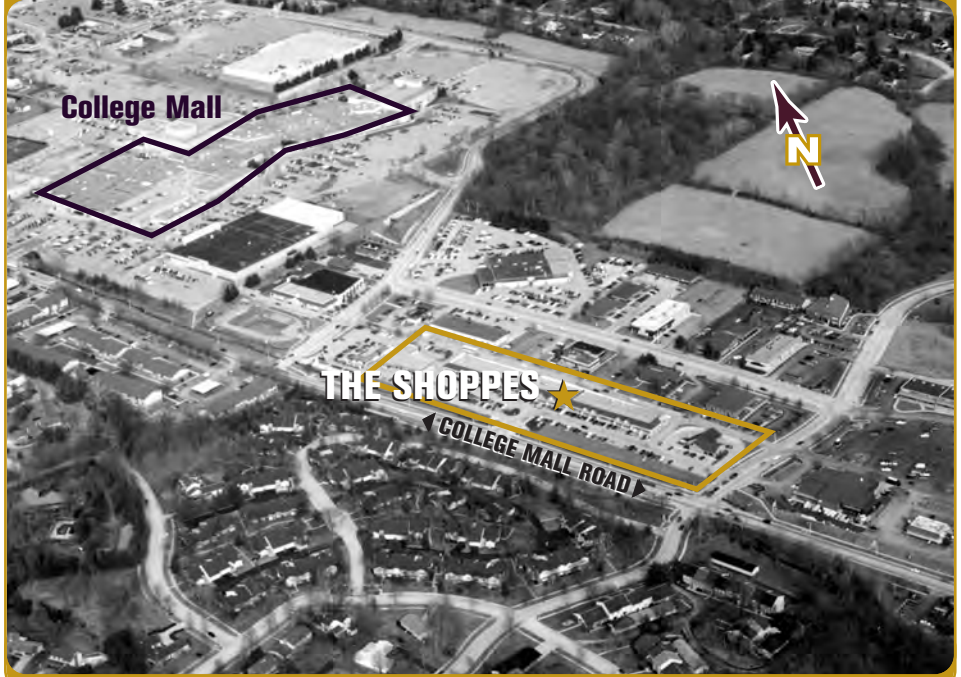
CONTACT

Debi O'Heran
Property Manager/Leasing
Ph 812-332-9575
Fx 812-332-0261
debio@wspropertygroup.com
1128 S College Mall Rd
Bloomington, IN 47401
www.wspropertygroup.com

RETAIL/RESTAURANT LOCATION FOR LEASE



AERIAL VIEW | COLLEGE MALL AND THE SHOPPES



THE SHOPPES ON COLLEGE MALL ROAD

College Mall Road | Bloomington, Indiana

9-2

COLLEGE MALL

- 780,000-GLA regional center developed by the Simon Group
- Services 6-county area
- Retail trade area of over 250,000 people
- Easy access to major Highways 37 and 45, linking Bloomington/ Monroe County to major Midwestern cities



CONTACT

Debi O'Heran

Property Manager/Leasing

Ph 812-332-9575

Fx 812-332-0261

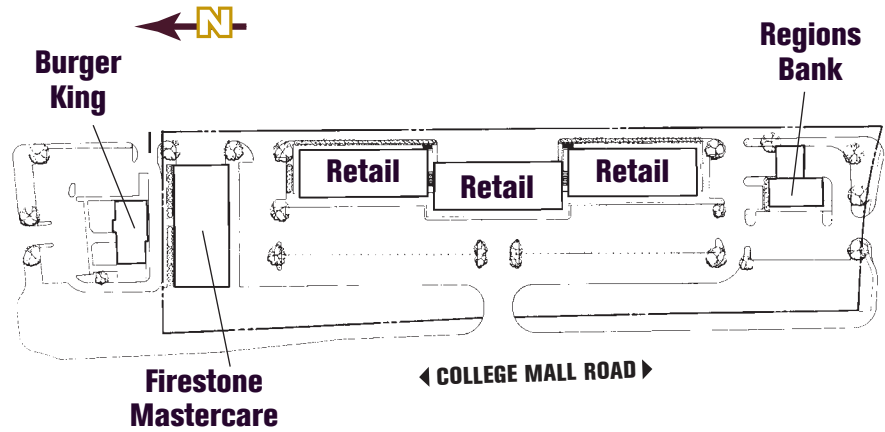
debio@wspropertygroup.com

1128 S College Mall Rd

Bloomington, IN 47401

www.wspropertygroup.com

SITE PLAN | THE SHOPPES



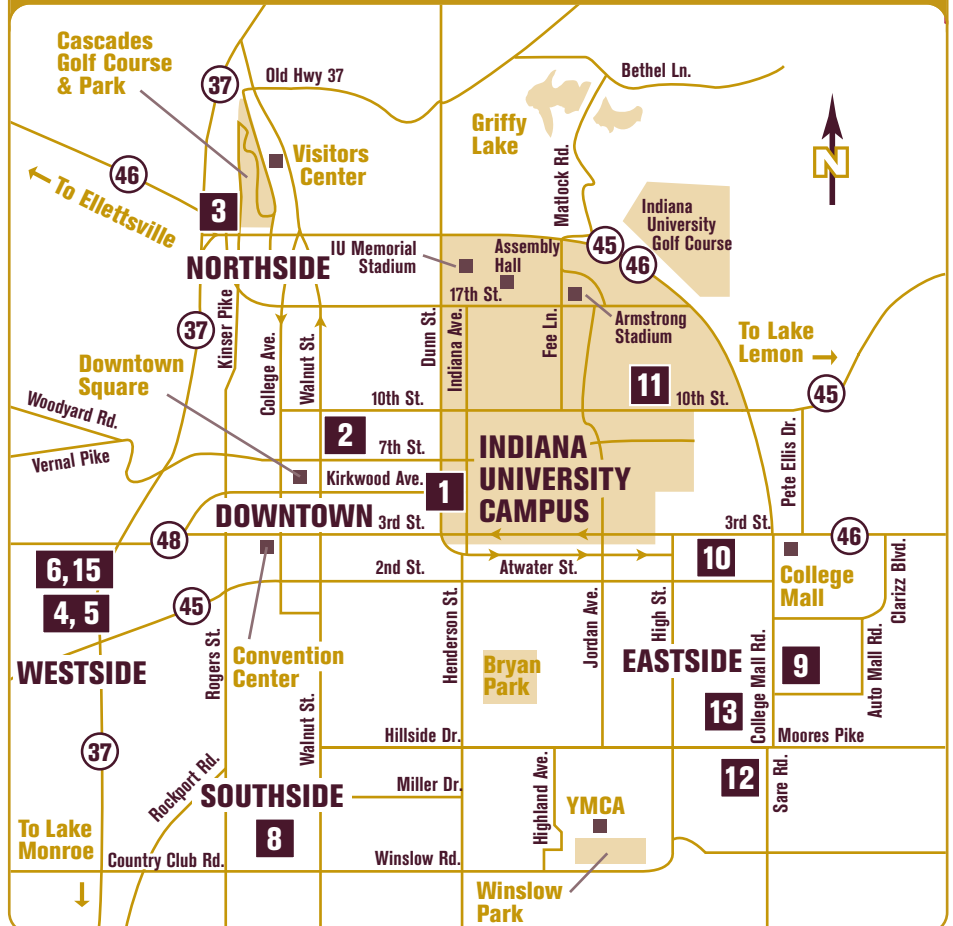
WS PROPERTY GROUP

Property Locator Map Bloomington, IN

MAP KEY

1. Carmichael Center
2. Walnut Center
3. Kinser Crossing
4. Center 37 South
5. Center 37 North
6. Liberty Drive Lot 12
8. Walnut Park Shopping Center
9. The Shoppes on College Mall Road
10. Woodcrest Park Professional Complex
11. Crosstown II Shopping Center
12. www.RenwickVillageCenter.com
13. CMR Professional Office Complex
15. Whitehall Park Retail Center

LOCATOR MAP | BLOOMINGTON, IN



BLOOMINGTON, IN AREA MAPS



Also available:
Free-Standing
Build-To-Suit



CONTACT

Debi O'Heran
Property Manager/Leasing
Ph 812-332-9575
Fx 812-332-0261
debio@wspropertygroup.com
1128 S College Mall Rd
Bloomington, IN 47401
www.wspropertygroup.com